



Stonestreet Green Solar
ES Volume 3: Figures
Chapter 11: Land Contamination
Figures 11.1 - 11.4 Part 2 of 2

PINS Ref: EN010135

Doc Ref. 5.3

Version 1

June 2024

APFP Regulation 5(2)(a)

Planning Act 2008

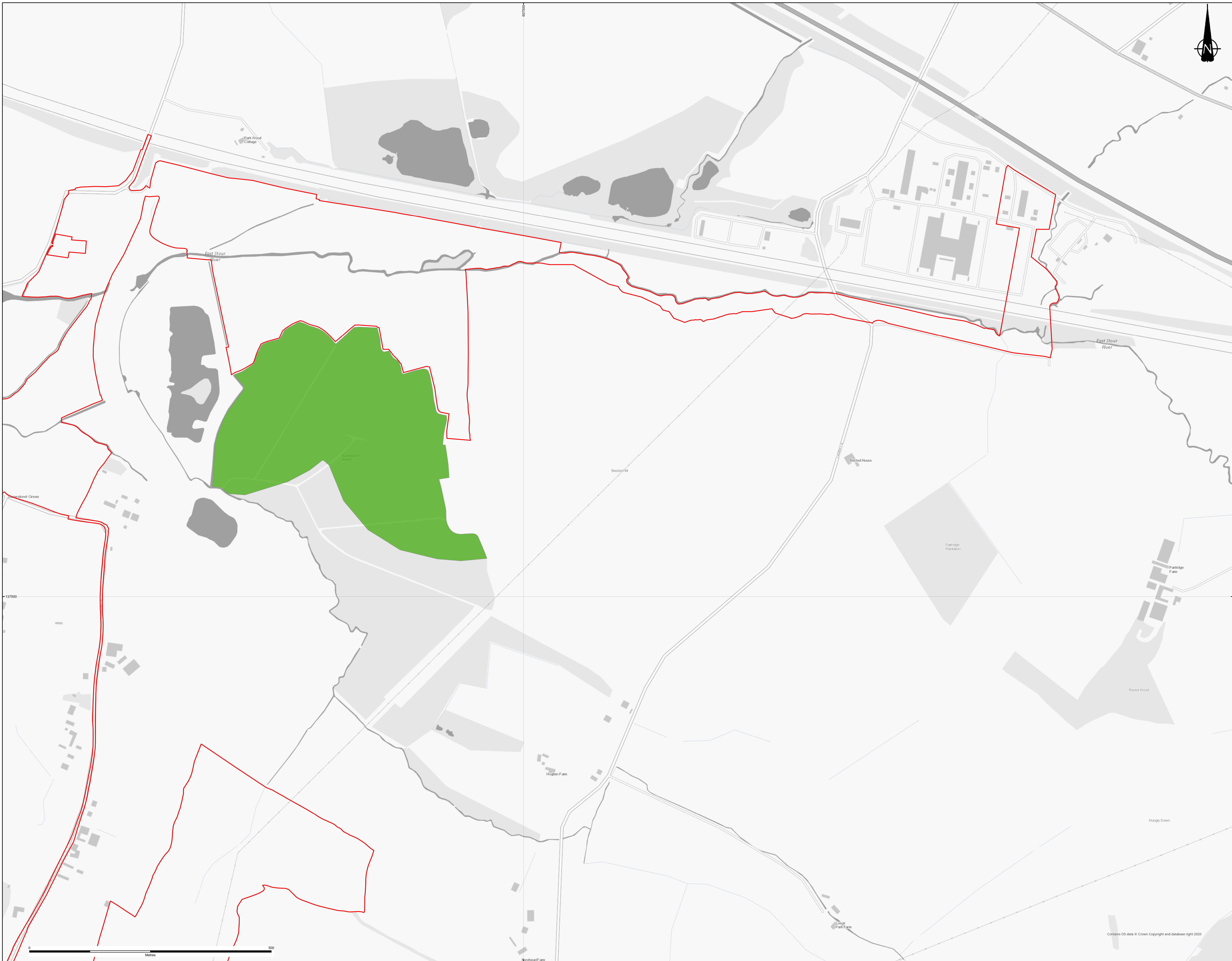
The Infrastructure Planning (Applications: Prescribed Forms and Procedure) Regulations 2009



5.3 Environmental Statement Volume 3 Figures

Chapter 11: Land Contamination Part 2 of 2

Drawing Number	Revision	Drawing Title	Scale
12014-078	01	Figure 11.3: Environmental Designations Location Plan [2/3]	1:2,500 @ A0
12014-078	01	Figure 11.3: Environmental Designations Location Plan [3/3]	1:2,500 @ A0
12014-079	01	Figure 11.4: Unexploded Ordnance Hazard Location Plan [1/3]	1:2,500 @ A0
12014-079	01	Figure 11.4: Unexploded Ordnance Hazard Location Plan [2/3]	1:2,500 @ A0
12014-079	01	Figure 11.4: Unexploded Ordnance Hazard Location Plan [3/3]	1:2,500 @ A0

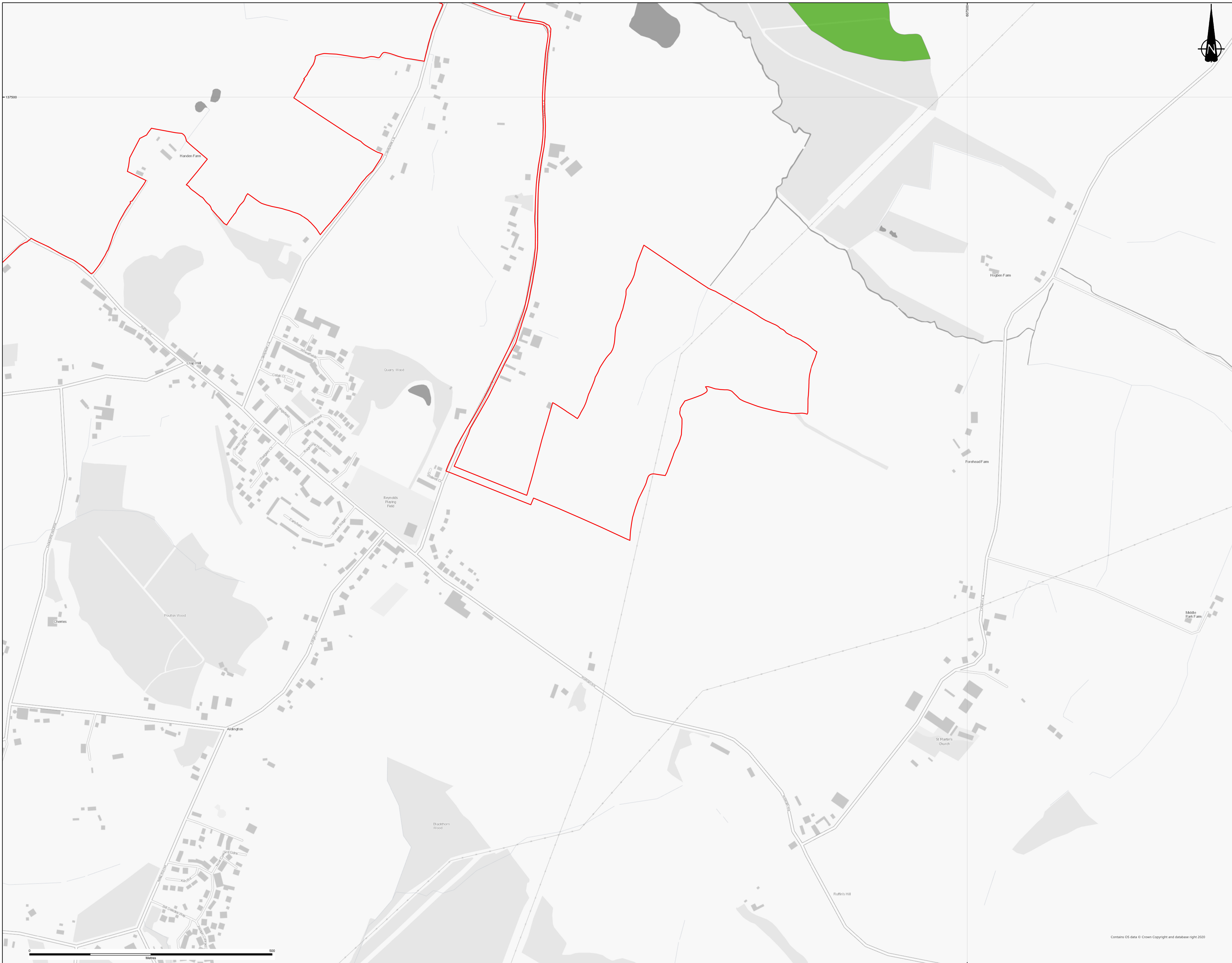


KEY
 Order limits
 Designated Ancient Woodland (Natural England polygon records)

Notes:
 APPF Regulation : 5(2)(a)
 © Crown Copyright All Rights Reserved
 Wardell Armstrong Licence No. AC0000851336
 Contains Ordnance Survey data. © Crown Copyright and database right 2024
 Natural England copyright. Contains Ordnance Survey data © Crown copyright and database right 2023

NO.	DATE	BY	CHKD	APPD
EPL 001 LIMITED				
STONESTREET GREEN SOLAR				
FIGURE 11.3: ENVIRONMENTAL DESIGNATIONS LOCATION PLAN: [2/3]				
PROJ NO	12014-078	REV	01	ISSUE
DESIGN	A0	SCALE	1:2,500	DATE
DRAWN BY	EK	APPROVED BY	PM	DATE
				MAY 2024
				MH

Contains OS data © Crown Copyright and database right 2020



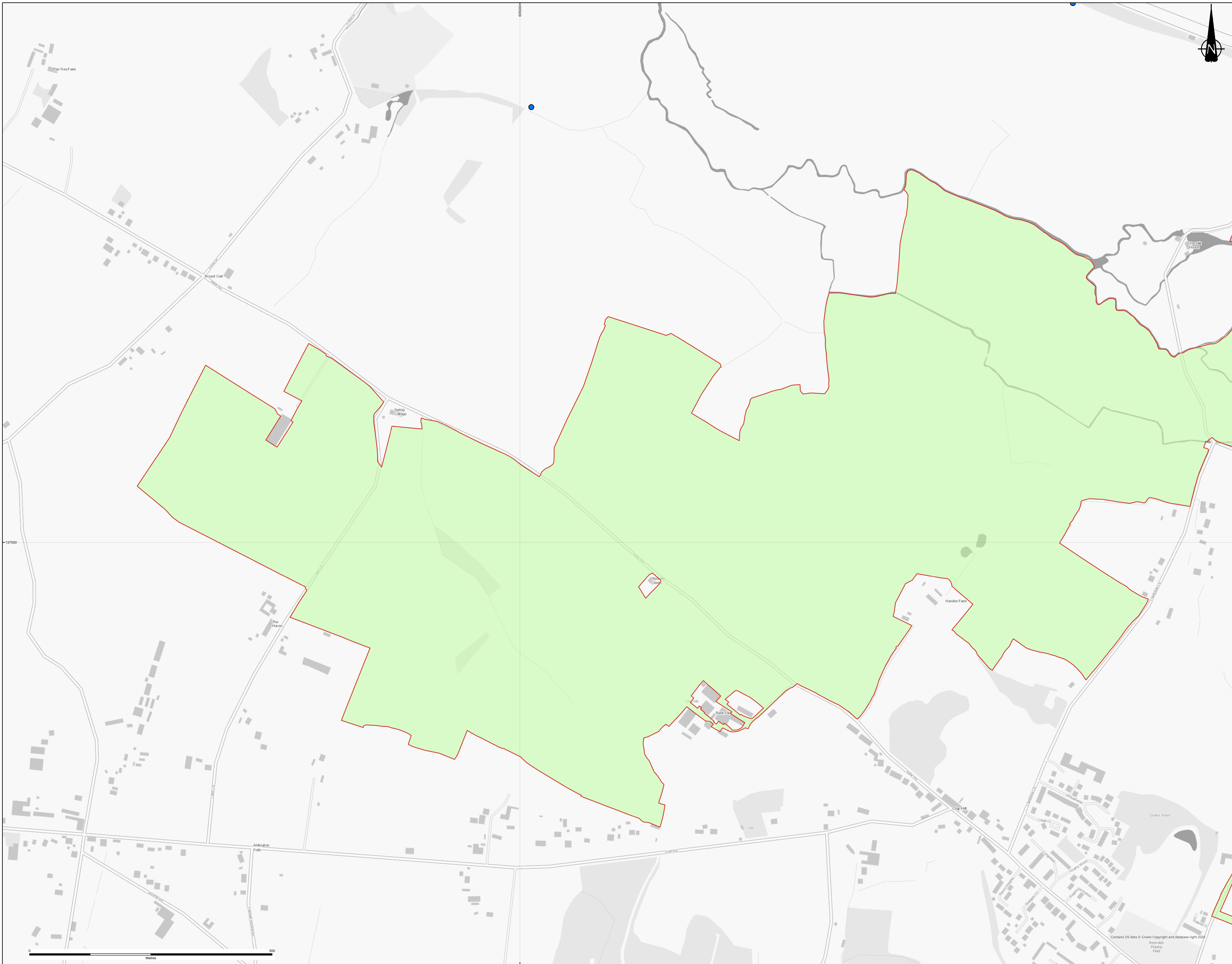
KEY
 Order limits
 Designated Ancient Woodland (Natural England polygon records)

Notes:
 APPF Regulation : 5(2)(a)
 © Crown Copyright All Rights Reserved
 Wardell Armstrong Licence No. AC0000851336
 Contains Ordnance Survey data. © Crown Copyright and database right 2024
 Natural England copyright. Contains Ordnance Survey data © Crown copyright and database right 2023

REV	DATE	BY	CHKD	APPD
EPL 001 LIMITED				
STONESTREET GREEN SOLAR				
FIGURE 11.3: ENVIRONMENTAL DESIGNATIONS LOCATION PLAN: [3/3]				
12014-078	01			
A0	1:2,500			MAY 2024
EK	PM			MH

Contains OS data © Crown Copyright and database right 2020






- KEY**
- Order limits
 - UXO Hazard
 - Low
 - Bombing Records
 - V1 Rocket

Notes:
 Boundaries are indicative.
 APFP regulation : 5(2)(a)
 © Crown Copyright All Rights Reserved
 Wardell Armstrong Licence No. AC0000851336
 Contains Ordnance Survey data. © Crown Copyright and database right 2024

EPL 001 LIMITED									
STONESTREET GREEN SOLAR									
FIGURE 11.4: UNEXPLODED ORDNANCE HAZARD LOCATION PLAN: [1/3]									
PROJ NO	12014-079	REV	01	ISSUE					
DWG NO	A0	SCALE	1:2,500	DATE	21/05/2024				
DESIGNED BY	EK	CHECKED BY	PM	APPROVED BY	MH				

Contains OS data © Crown Copyright and database right 2024
 Beyonds
 Flying Field





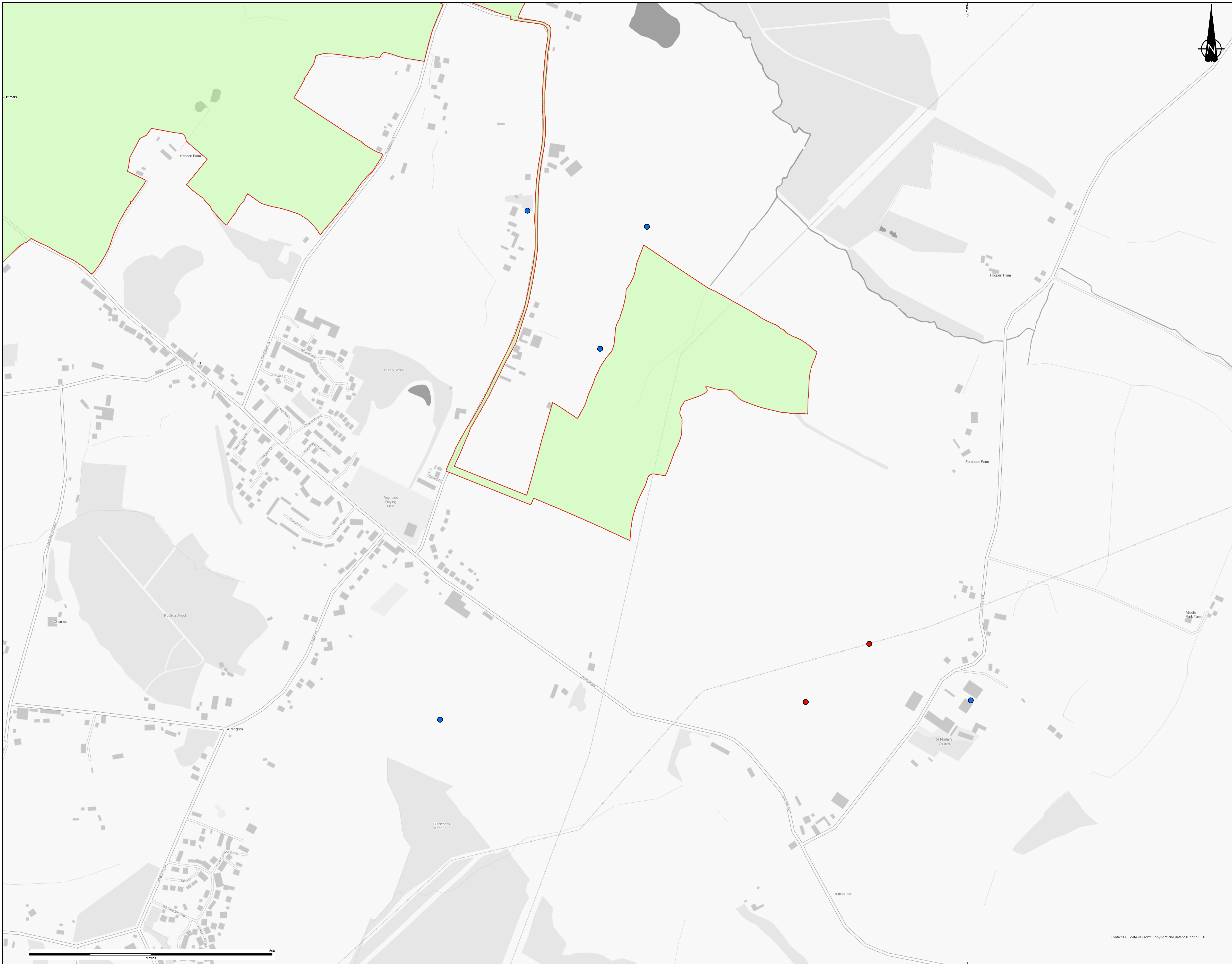
KEY

- Order limits
- UXO Hazard
- Low
- Bombing Records**
- High Explosive Bomb
- V1 Rocket

Notes:
 Boundaries are indicative.
 APFP regulation : 5(2)(a)
 © Crown Copyright All Rights Reserved
 Wardell Armstrong Licence No. AC0000851336
 Contains Ordnance Survey data. © Crown Copyright and database right 2024

EPL 001 LIMITED									
STONESTREET GREEN SOLAR									
FIGURE 11.4: UNEXPLODED ORDNANCE HAZARD LOCATION PLAN: [2/3]									
PROJ NO	12014-079	REV	01						
DWG NO	A0	SCALE	1:2,500	DATE	21/05/2024				
DRAWN BY	EK	CHECKED BY	PM	APPROVED BY	MH				

Contains OS data © Crown Copyright and database right 2020



KEY

- Order limits
- UXO Hazard
- Low
- Bombing Records**
- High Explosive Bomb
- V1 Rocket

Notes:
 Boundaries are indicative.
 APFP regulation : 5(2)(a)
 © Crown Copyright All Rights Reserved
 Wardell Armstrong Licence No. AC0000851336
 Contains Ordnance Survey data. © Crown Copyright and database right 2024

EPL 001 LIMITED				
STONESTREET GREEN SOLAR				
FIGURE 11.4: UNEXPLODED ORDNANCE HAZARD LOCATION PLAN: [3/3]				
PROJ NO	12014-079	REV	01	ISSUE
PROJ SIZE	A0	SCALE	1:2,500	DATE
DESIGNED BY	EK	APPROVED BY	PM	MH

Contains OS data © Crown Copyright and database right 2020